

**Freeways**

- Existing
- - - Needs Improvement
- · · Recommended

**Expressways**

- Existing
- - - Needs Improvement
- · · Recommended

**Boulevards**

- Existing
- - - Needs Improvement
- · · Recommended

**Other Major Thoroughfares**

- Existing
- - - Needs Improvement
- · · Recommended

**Minor Thoroughfares**

- Existing
- - - Needs Improvement
- · · Recommended

- Existing Interchange
- Proposed Interchange
- Existing Grade Separation
- Proposed Grade Separation



Figure 1 -- Sheet 2 of 5  
 Base map date: July 31, 2012  
 Refer to CTP document for more details

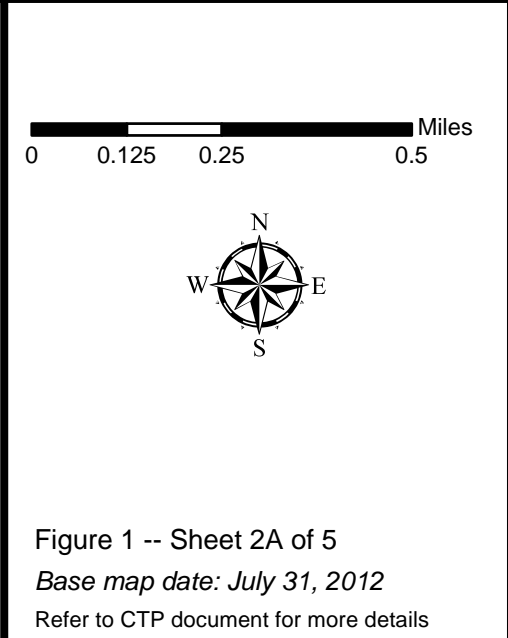
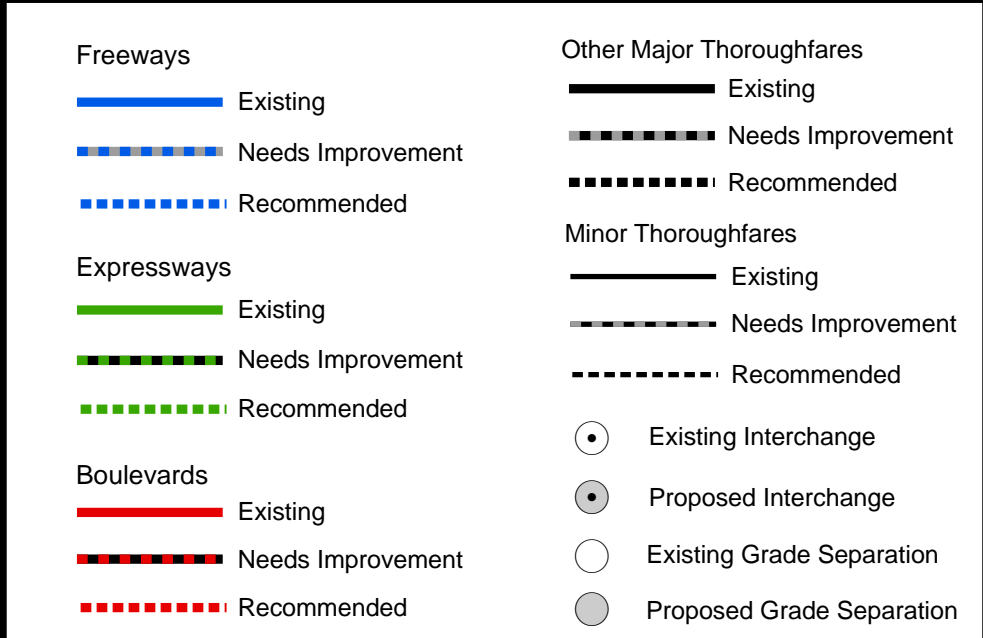
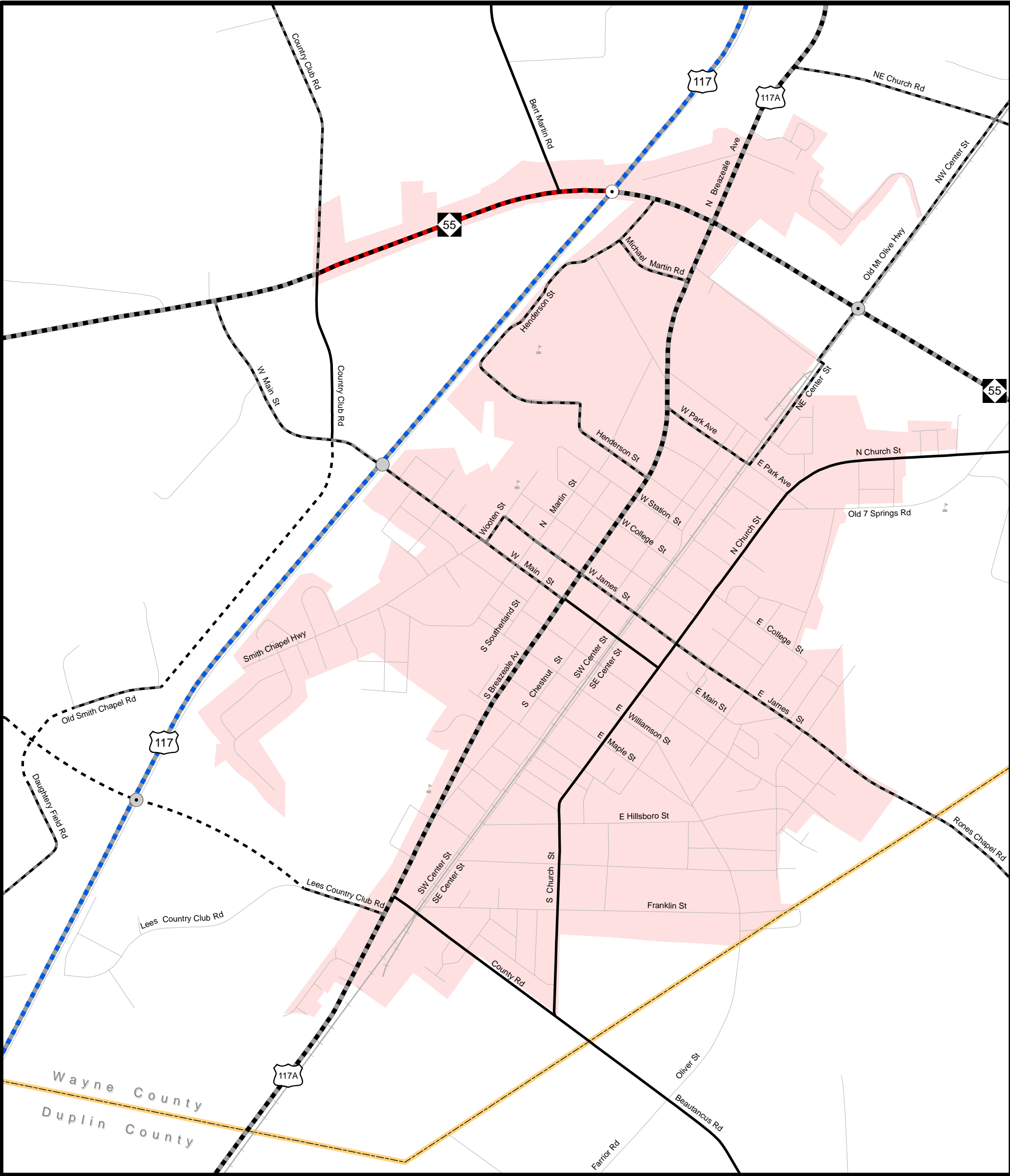
**Highway Map**



**Mount Olive**

North Carolina  
**Comprehensive  
 Transportation Plan**

Plan date: January 14, 2014



**Highway Map (Inset)**

**Mount Olive**  
 North Carolina  
**Comprehensive  
 Transportation Plan**  
 Plan date: January 14, 2014